

MINERAL RESOURCES (SUSTAINABLE DEVELOPMENT) ACT 1990


INSTRUMENT OF RENEWAL - MINING LICENCE

I, Kylie White, acting as the delegate of the Minister and pursuant to section 31 of the *Mineral Resources (Sustainable Development) Act 1990* (the Act), hereby renew the mining licence according to Table 1 below and subject to the Conditions and Schedule of Conditions below.

TABLE 1

LICENCE TYPE	Mining Licence
LICENCE NUMBER	MIN5391
DATE OF GRANT OF LICENCE	19 March 2004
NAME/S OF LICENSEE/S	Mount Rommel Mining Ltd
ADDRESS/ES OF LICENSEE/S	Level 4, 100 Albert Road South Melbourne Victoria 3205
LOCATION	Creswick Map sheet
AREA OF RENEWED LICENCE	4.8 Hectares
LICENCE RENEWED TO EXPIRE	18 March 2017
STRATUM OF LAND	Not applicable
GENERAL NATURE AND PURPOSE OF ANY CHANGED CONDITIONS	To ensure that the conditions remain appropriate to work done under the licence

Signed by



Kylie White

Executive Director, Earth Resources Regulation

Date: 25/8/2014

Date of Registration	27/08/2014
Time of Registration	9:58 am/pm
	
MINING REGISTRAR Mineral Resources (Sustainable Development) Act 1990	

F90000931

PLAN OF AREA

Mining Licence No. 5391

Mineral Resources (Sustainable Development) Act 1990



Department of
State Development
Business and
Innovation

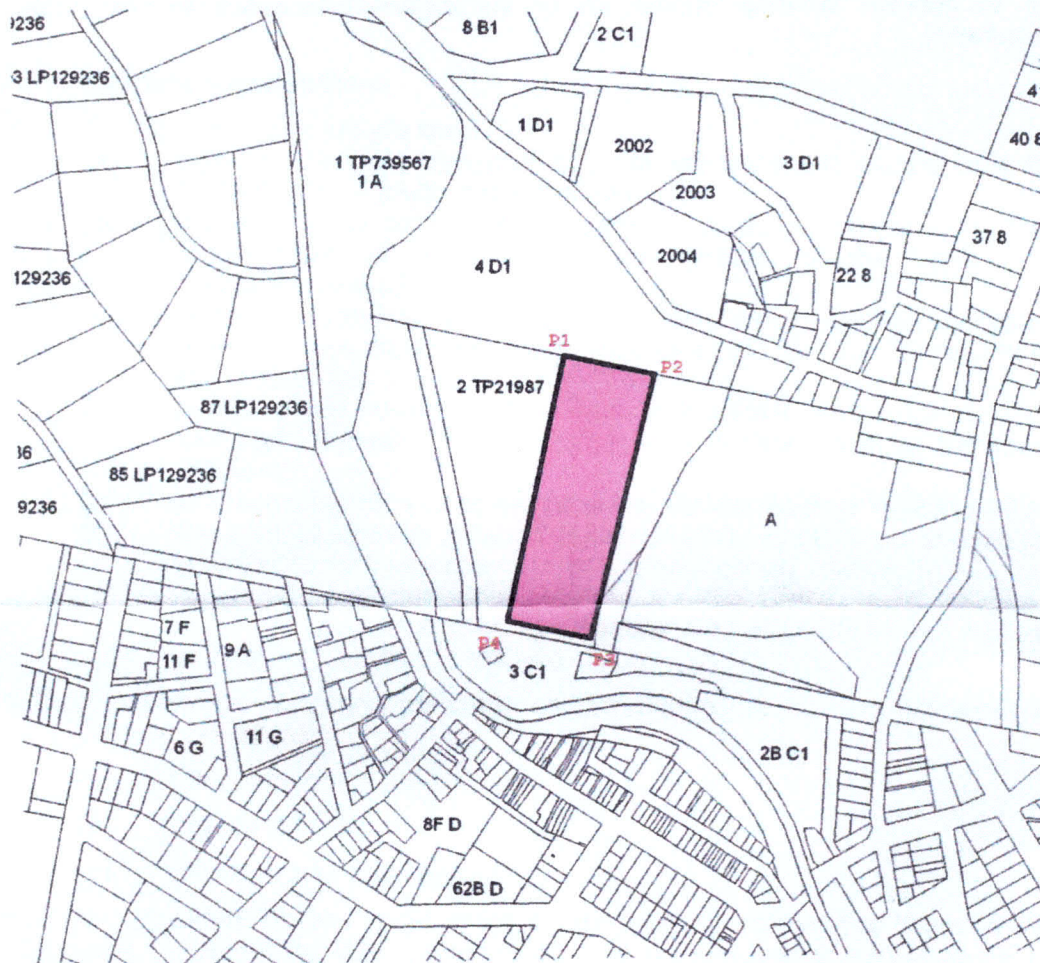
Name of Licensee:
Mount Rommel Mining Ltd

SHIRE OF Hepburn

PARISH OF Clunes

TOTAL AREA 4.8 Hectares

NET AREA Hectares



Scale 1:10,000
NORTH



Point	Easting	Northing
P1	746 790.6	5 869 658.4
P2	746 913.5	5 869 635.4
P3	746 843.1	5 869 257.8
P4	746 720.2	5 869 280.8

MGA Zone 54 Coordinates

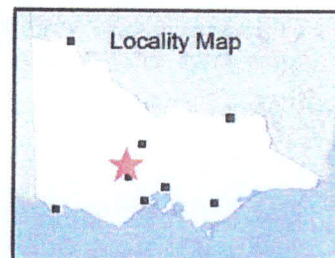
Date of Registration

27 08 2014

Time of Registration

9:58 am/pm

MINING REGISTRAR
Mineral Resources
(Sustainable Development) Act 1990



Private Land

ALL MEASUREMENTS ARE IN METRES

Prepared John ANASTASIOU

Certified correct
Licenced Surveyor
Date

as per Survey Plan
H.J.MACEY 04/06/2004

Checked Christy THIAGARAJAH

Date 17 March 2014

Record plan Creswick